

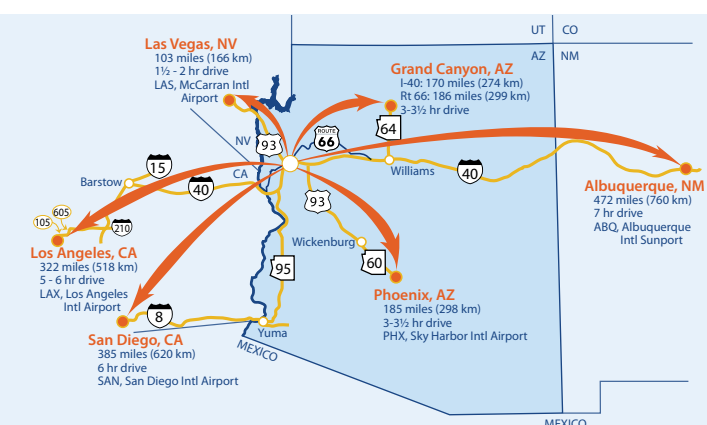
CLIMATE & LOCATION

Kingman is located in northwestern Arizona at an elevation of 3,300 to 3,500 ft (1,000 - 1,070 m).

	JAN	FEB	MAR	APR	MAY	JUN	JUL	AUG	SEP	OCT	NOV	DEC	ANNUAL
Ave High	56°F	60°F	66°F	74°F	85°F	93°F	98°F	95°F	89°F	79°F	64°F	54°F	76°F
High	14°C	15°C	19°C	23°C	29°C	34°C	36°C	35°C	32°C	25°C	18°C	12°C	25°C
Ave Low	31°F	34°F	38°F	44°F	53°F	62°F	70°F	69°F	49°F	37°F	32°F	48°F	
Low	-5°C	1°C	3°C	7°C	11°C	17°C	21°C	21°C	16°C	9°C	3°C	0°C	9°C
Rain	1 in	1.1 in	0.8 in	0.4 in	0.1 in	0.1 in	0.8 in	1 in	1 in	0.7 in	0.7 in	0.7 in	8.4 in
	26 mm	29 mm	19 mm	10 mm	3 mm	2 mm	19 mm	25 mm	26 mm	18 mm	17 mm	18 mm	213 mm

NOAA's National Climatic Data Center (Western Region) 1981-2010

ARIZONA			OUT OF STATE		
City/Attraction	miles (km)	Time	City/Attraction	miles (km)	Time
Bullhead City	36 (58)	40 min	Albuquerque, NM	472 (760)	6 ½ hrs
Flagstaff	144 (232)	2 ¼ hrs	Barstow, CA	206 (331)	3 hrs
Chloride	25 (40)	30 min	Bryce Canyon NP, UT	(via Page)	427 (687)
Grand Canyon Caverns	62 (100)	70 min	Chicago, IL	1802 (2900)	25 hrs
Grand Canyon S.	170 (274)	2 ¾ hrs	Denver, CO	(via Hwys 191, 160, 89)	840 (1352)
Grand Canyon W.	72 (114)	1 ¾ hrs	Las Vegas, NV	103 (166)	1 ¾ hrs
Holbrook	239 (385)	3 ½ hrs	Jerome (via Hwy 89)	165 (266)	2 ¾ hrs
Jerome	300 (483)	4 ½ hrs	Kayenta	300 (483)	4 ½ hrs
Kayenta	300 (483)	4 ½ hrs	Keepers of the Wild	30 (48)	45 min
Keepers of the Wild	30 (48)	45 min	Lake Havasu City	59 (95)	65 min
Lake Havasu City	59 (95)	65 min	Meteor Crater	189 (304)	2 ¾ hrs
Meteor Crater	189 (304)	2 ¾ hrs	Monument Valley	318 (512)	5 hrs
Monument Valley	318 (512)	5 hrs	Oatman	28 (45)	45 min
Oatman	28 (45)	45 min	Page	277 (446)	4 ½ hrs
Page	277 (446)	4 ½ hrs	Parker	98 (158)	1 ½ hrs
Parker	98 (158)	1 ½ hrs	Peach Springs	50 (80)	1 hr
Peach Springs	50 (80)	1 hr	Phoenix	185 (298)	3 ¼ hrs
Phoenix	185 (298)	3 ¼ hrs	Prescott	149 (240)	2 ½ hrs
Prescott	149 (240)	2 ½ hrs	Quartzsite	133 (214)	2 ¼ hrs
Quartzsite	133 (214)	2 ¼ hrs	Sedona	174 (280)	2 ¾ hrs
Sedona	174 (280)	2 ¾ hrs	Seligman (via I-40)	72 (116)	1 hr
Seligman (via I-40)	72 (116)	1 hr	St. Louis, MO	1506 (2424)	21 hrs
St. Louis, MO	1506 (2424)	21 hrs	Zion NP, UT	(via Page)	386 (621)
Zion NP, UT	(via Page)	386 (621)			



100,000 printed January 2022.

LODGING

- 1 Arizona Inn**
411 W Beale St
928.753.5521
- Best Western Plus, A Wayfarer's Inn**
2815 E Andy Devine Ave
928.753.6271
- Best Western Plus, King's Inn**
2930 E Andy Devine Ave
928.753.6101
- 4 Clarion Inn**
3129 E Andy Devine Ave
928.718.1717
- Days Inn East**
3381 E Andy Devine Ave
928.757.7337
- Days Inn West**
3023 E Andy Devine Ave
928.753.7500
- Economy Inn**
1250 W Beale St
928.753.6171
- El Trovatore Motel**
1440 E Andy Devine Ave
928.753.6520
- Hampton Inn**
1791 Sycamore Ave
928.692.0200
- High Desert Inn**
2803 E Andy Devine Ave
928.753.2935
- Holiday Inn Express**
3031 E Andy Devine Ave
928.718.4343
- Home2Suites by Hilton**
1121 Sunrise Ave
928.529.5500
- Kingman KOA Cabins**
3820 N Roosevelt St
800.562.3991
- La Quinta Hotel**
3419 Hotel Way
928.529.5070
- Marriott Springhill Suites**
3101 E Andy Devine Ave
928.753.8766
- Mohave Inn**
3016 E Andy Devine Ave
928.753.9555
- Motel 6 East**
3351 E Andy Devine Ave
928.864.5706
- Motel 6 West**
424 W Beale St
928.864.5705

- 19 Ramada Kingman**
3100 E Andy Devine Ave
928.753.6262
- 20 Ramblin Rose Motel**
1001 E Andy Devine Ave
928.753.5541
- 21 Red Roof Inn**
3275 E Andy Devine Ave
928.757.1188
- 22 Rodeway Inn**
1400 E Andy Devine Ave
928.753.4747
- 23 Route 66 Motel**
2939 E Andy Devine Ave
928.753.5586
- Silver Queen Inn**
3261 E Andy Devine Ave
928.757.4315
- Super 8 Motel**
3401 E Andy Devine Ave
928.757.4808
- Travelodge by Wyndham**
3421 E Andy Devine Ave
928.757.7878

Due to COVID-19, hot and continental breakfasts may be limited or not offered. Contact property for details.

RV & CAMPING

- 1 Circle S Campground**
2360 Airway Ave
928.757.3235
- 2 Fort Beale RV**
300 Metcalfe Rd
928.753.3355
- 3 Kingman KOA**
3820 N Roosevelt Ave
928.757.4397
800.562.3991
- Sunrise RV**
3131 Macdonald Ave
928.753.2277
- Zuni RV**
2840 Airway Ave
866.887.ZUNI (9864)

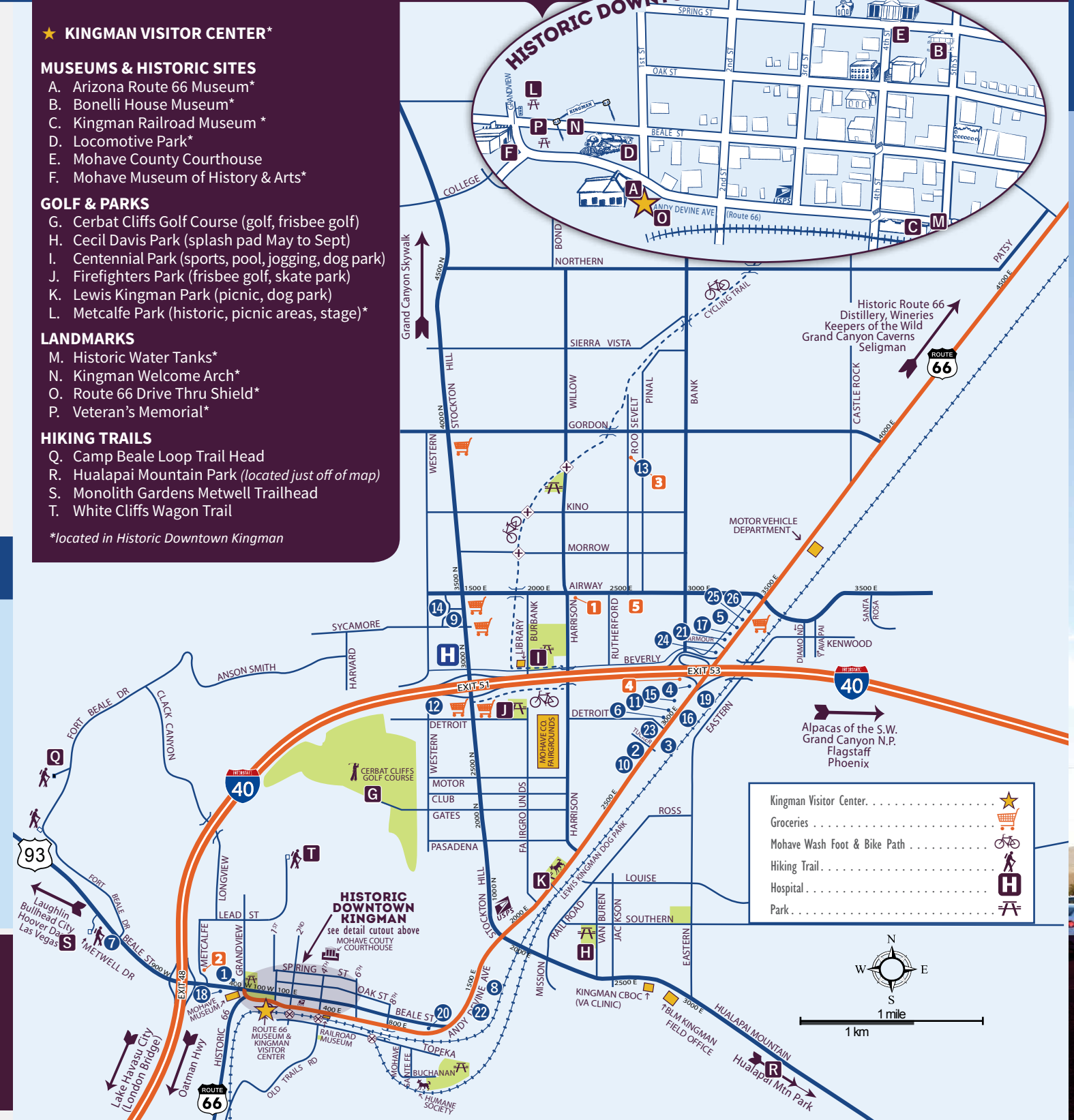
LODGING & CAMPING ICON KEY

- Continental Breakfast
- Hot Breakfast
- Swimming Pool
- Refrigerator in Room
- Pets Allowed
- Handicap Access
- Laundry Facility
- WiFi available
- Meeting Space
- Fitness Facilities
- Tent Sites
- Electrical (20/30/50)
- Dump Station
- Showers (RV/Camp)
- Sat/Cable TV

POINTS OF INTEREST

- ★ **KINGMAN VISITOR CENTER***
- MUSEUMS & HISTORIC SITES**
 - A. Arizona Route 66 Museum*
 - B. Bonelli House Museum*
 - C. Kingman Railroad Museum *
 - D. Locomotive Park*
 - E. Mohave County Courthouse
 - F. Mohave Museum of History & Arts*
- GOLF & PARKS**
 - G. Cerbat Cliffs Golf Course (golf, frisbee golf)
 - H. Cecil Davis Park (splash pad May to Sept)
 - I. Centennial Park (sports, pool, jogging, dog park)
 - J. Firefighters Park (frisbee golf, skate park)
 - K. Lewis Kingman Park (picnic, dog park)
 - L. Metcalfe Park (historic, picnic areas, stage)*
- LANDMARKS**
 - M. Historic Water Tanks*
 - N. Kingman Welcome Arch*
 - O. Route 66 Drive Thru Shield*
 - P. Veteran's Memorial*
- HIKING TRAILS**
 - Q. Camp Beale Loop Trail Head
 - R. Hualapai Mountain Park (located just off of map)
 - S. Monolith Gardens Metwell Trailhead
 - T. White Cliffs Wagon Trail

*located in Historic Downtown Kingman



Heart of Historic Route 66



1-866-427-7866
EXPLOREKINGMAN.COM

Kingman Visitor Center
120 W. Andy Devine Ave
Kingman, AZ 86401

KTNGMAN

Rugged, Adventurous & Unafraid

Kingman is the ultimate destination hub from which you'll launch your next adventure, explore the surrounding outdoors and enjoy beautiful year-round weather. Adventure starts here. Get out and Explore!

▶ FOR THE ANIMAL LOVER IN ALL OF US

Kingman's temperate climate is perfectly suitable to an abundance of wildlife and several amazing exotic animal populations. You don't have to travel the world to see a great variety of the animal kingdom, there's so much within a 30 minute drive.



Wild burros, descendants of pack mules that once hauled ore from gold mines, now roam nearby hills. They show up every morning, in the living ghost town of Oatman, nudging tourists and hoping for a snack. Local shops sell pellets to feed these docile critters, but beware as they've been known to snatch a purse or nibble inside a parked car with an open window.

Nestled in nearby pine-filled **Hualapai Mountains** is a county park. It's a perfect oasis from the heat of summer and visitors can view abundant wildlife that includes several varieties of birds, fox, deer and elk.

Keepers of the Wild is a wildlife sanctuary that's home to more than 130 animals, including lions, tigers, wolves and bears. Visitors can take a self-guided tour or the guided safari tour at feeding time.

If teeth and claws are a bit out of your element, you might instead enjoy the soft woolen creatures at **Alpacas of the Southwest**. This kid friendly ranch raises alpacas, sells alpaca wool products, and hosts tours so your little ones can have a personal experience petting the alpacas, feeding them, and taking pictures with their furry faces.



© 2021 Lara Kraft, Keepers of the Wild

▶ LOCAL FLAVORS & FERMENTED FARE

In today's one-size-fits-all, big-box society, it can be tough finding a unique, quality dining experience, but in Kingman you can find a surprisingly diverse collection of mom 'n pop restaurants and cafes.

Start off the morning with a *cappuccino* at **Liquid Coffee Shop and Bistro**, sit down to *Eggs Benedict* at **Mr. D'z Route 66 Diner**, or dig into a *Deluxe Breakfast Sandwich* at **Rutherford's 66 Family Diner**.

As the day sets in, cruise to downtown for lunch and grab a *Tassinari Panini* at **Siren's Café**, table up to a delicious curry at **Bangkok Thai Cuisine**, or stop in to **Garibaldi's** for Luigi's signature *Philly Cheese Steak* and a house specialty *Cannoli*. Drive out to the **Kingman Airport Café** for a *Kingair* (burger with green chillies) and stop by for a tour and tasting at **Desert Diamond Distillery**, offering 'all-in flight' of their rums and vodkas (just \$10).

When it's time for dinner, you will never have to worry about dining twice at the same spot – unless you want to! Take the *Mustang Philly* for a drive at **Ma & Pa's Hot Rod Café**, or pull up a chair at



Rickety Cricket Brewing to a pint of *Kwitcherbichen Ale* and a *Carolina Ringer* (burger in a pizza dough bun). Or order up *Six Dead Guys in a Trunk* (escargot antipasti) and a glass of wine at **Mattina's Risorante Italiano**. For a local Mexican flavor, ask for the *Supreme Burrito* at **La Catrina** or the *Super*

Taco at **El Palacio**. For a relaxing evening, order pizza to go from **Floyd & Co's Wood Fired Pizza** and head next door to **Cellar Door Wine Bar** for live music or to **Black Bridge Brewery** for a pint of *80 Shilling Scottish Barley Ale*.

Kingman is Arizona's newest wine country boasting three neighboring vineyards. **Cella Winery** has several private reserves, **Stetson Winery** hosts live music and grape stomps with ample outside seating, and **Little Old Wine Drinkers**, still tending to their vineyards, just opened the Summer of 2020.


For those of you with a sweet tooth, settle in for a *Pom-Razz Lemonade with Butterfly tea* at **La Tea Da on Beale**.

Visit the Kingman Visitor Center for a current guide listing all dining options.



© 2021 @lateadaonbeale

▶ REGIONAL GEMS



Grand Canyon West is operated by the Hualapai Nation and offers a different experience altogether. Theodore Roosevelt once said "Leave it as it is. You cannot improve on it." And that's how the Hualapai people have left it, mostly natural trails and scenic Mojave Desert terrain. Their one contribution was fastening the Skywalk to the rim in 2007.

Hoover Dam, just an hour's drive from Kingman, was constructed during the Great Depression between 1931 and 1936. Motorists drove over the dam when trav-

eling between Arizona and Nevada until the Mike O'Callaghan-Pat Tillman Memorial Bridge was completed and opened in 2010. Visitors can park on the Nevada side and take a short hike up to the bridge where they can walk the complete length of the bridge for a view across to the dam some 900 feet over the water.

Lake Havasu City is home of the famed **London Bridge**, the world's largest souvenir. While visiting, stop in at the Lake Havasu Visitor Center, paddle boat down Bridgewater Channel, or stroll through the English Village.



© 2021 Go Lake Havasu

▶ HISTORY & HISTORIC SITES

Kingman's varied history is owed to America's move west, from Beale's Wagon Road during the California gold rush to the steam locomotive and Route 66. It's pioneering past can be observed in the architecture of Kingman's historic downtown, which is dotted with museums, restaurants, shops, breweries and colorful murals echoing the stories of the small town.

For an in depth look at the area's history, visit the **Mohave Museum of History & Arts**. Browse displays and artifacts covering Kingman turquoise, mining, railroading, ranching, and the Hualapai populations. Or visit the **Bonelli House**, a 1915 territorial style home open for tours by the Historical Society, for a true glimpse of the early pioneers who settled Northwestern Arizona.

Kingman's namesake, Lewis Kingman, surveyed the railroad through Northern Arizona in the early 1880s. Get a vantage point of the railroad engineer by stepping up into **Steam Engine #3759 at Locomotive Park**. The **Kingman Railroad Museum**, located in a historic railroad depot, houses area railroad memorabilia, artifacts, and operating model train displays.



White Cliffs Wagon Trail is part of an old wagon road used in the 1800s to bring ore from mines to the railroad. It's one of a handful of sites across America where wagon wheel markings etched into the earth can still be seen.

▶ THE MOTHER ROAD

Kingman is at the heart of the longest continuous ribbon of America's Route 66. Stretching from the Colorado River through much of Northwest Arizona, this All American Road makes for a fantastic road trip.



The **Arizona Route 66 Museum** in Kingman provides a captivating illustration of the chronological story of Route 66. From Native American trade paths, to the westward migration, to the explosion of travel as memorialized by Nat King Cole's 1946 hit "Get Your Kicks on Route 66"; its evolution is a reflection in the rearview of America's move west. While there, take a selfie at the Route 66 Drive Thru Shield.

Cruise west down **Oatman Hwy**, pictured below, for a drive on the earliest alignment of Route 66, it's as close as it gets to the Mother Road described by John Steinbeck in *The Grapes of Wrath*. You'll pass by **Cool Springs** before meandering through the rugged Black Mountains on the way to **Oatman, AZ**. Don't drive anything over 40 feet on this backcountry two-laner; the road switchbacks through the Black Mountains with awe inspiring views and several hairpin turns. Oatman, a living ghost town dating back to 1902, hosts western shootout reenactments daily and the street fills with wild burros looking for handouts.

The years following World War II were the heyday of Route 66. These days, heading east from Kingman on Hwy 66 is a step back to that time. Notable quirky sites include **Giganticus Headicus**, **Hackberry General Store**, **Keepers of the Wild**, **Grand Canyon Caverns**, and **Seligman**, the birthplace of Historic Route 66.

▶ TRAILS TO OFF-ROAD, BIKE, OR JUST PLAIN HOOF IT

Northwestern Arizona is an outdoor adventurer's paradise. The temperate climate and varying elevations offer year-round hiking, mountain biking, and off-roading opportunities.

Cerbat Foothills Recreation Area is a diverse and extensive trail system with four trailheads and nearly 40 miles of hiking trails cutting through some 11,300 acres. Trails meander through scenic Mohave Desert vegetation, flowing volcanic rock formations, granite rock outcroppings, and desert mesas mimicking a miniature Monument Valley. All trails connect into one system and there are several connector trails, so you can tailor your hike to your fitness.

A local escape from the heat of summer has always been **Hualapai Mountain Park**, which has elevations ranging from 4,984 to 8,417 feet (1,519 to 2,566 m). This sky island is a green oasis, filled with pine forests and juniper amidst granite rock formations. Visitors can hike along miles of trails while enjoying wildlife and breathtaking views.

Chloride, 25 miles north of Kingman on Hwy 93, is one of the oldest inhabited towns in Arizona. There are colorful murals and ancient petroglyphs accessible by an old mining road. The adventurous can explore several abandoned roads, now BLM routes, to see old mining camps and rugged Arizona mountain terrain.

The **Arizona Peace Trail** is a 750 mile OHV loop along Western Arizona. Elevations along the trail range from 170 ft. along the Colorado River to 7,070 ft. in the Hualapai Mountains, where the trail head nearest to Kingman is located.



© 2021 Jeremy Palmer

